

DOCUMENTS on DEPOSIT



**These documents should remain
available for public inspection
until 29 June 2020**

In the District of Thanet

**THE KENT COUNTY COUNCIL (VARIOUS ROADS, THANET)
(WAITING RESTRICTIONS AND STREET PARKING PLACES)
(AMENDMENT No.3) ORDER 2020**

Road Traffic Regulation Act 1984

Please return to:

Schemes Planning and Delivery Team

Kent County Council Highways, Transportation & Waste
Ashford Highway Depot
Javelin Way
Ashford
TN24 8AD

PUBLIC NOTICE



In the District of Thanet
THE KENT COUNTY COUNCIL
(VARIOUS ROADS, THANET)
(WAITING RESTRICTIONS AND STREET PARKING PLACES)
(AMENDMENT No.3)
ORDER 2020
Road Traffic Regulation Act 1984

Notice is hereby given that KENT COUNTY COUNCIL intends to make the above Order under sections 1(1), 2 (1) to (3), 3 (2), 4 (1) and (2), 32 (1), 35 (1), 44, 45, 46, 49 and 53 of the Road Traffic Regulation Act 1984 (hereinafter called "the Act") and of all other enabling powers, and after consultation with the chief officer of police in accordance with Paragraph 20 of Schedule 9 to the Act, hereby propose to make the following order:-

The effect of the proposed named Order will introduce waiting restrictions DYL means no waiting at any time in the following length of roads:-

Roads in Broadstairs in the District of Thanet

CLIFFSIDE DRIVE - DYL – On both sides extend the existing lines by 10 metres in an easterly direction from the junction with Dumpton Park Drive.

Roads in Ramsgate in the District of Thanet

WARTEN ROAD - On the northern side extend the existing lines outside number 56 by 3 metres.

Roads in Westgate in the District of Thanet

WESTBURY ROAD – On the northern side extend the existing lines by 6 metres in an easterly direction from the junction with St Mildreds Road.

A copy of the proposed Order, statement of the Council's reasons for making the proposed Order, a map indicating the location and the effect and a copy of any other Orders which will be amended by the proposed Order may be examined on Monday to Friday at The Gateway Margate Library, The Kent County Council, Highways Depot, Javelin Way, Ashford, TN24 8AD and at The Kent County Council, County Hall Reception, Maidstone, ME14 1XQ or view online at www.kent.gov.uk/highwaysconsultations

Representations for supporting or objecting to the proposed Order can be made via our website using the above link or alternatively you can write to The TRO Co-ordinator, Schemes Planning & Delivery Team, Highways, Transportation & Waste, Kent County Council, Ashford Highway Depot, Henwood Industrial Estate, Javelin Way, Ashford, TN24 8AD by 12 noon on Monday 29 June 2020.

Simon Jones Director of Highways, Transportation & Waste

STATEMENT of REASON



In the District of Thanet
THE KENT COUNTY COUNCIL
(VARIOUS ROADS, THANET)
(WAITING RESTRICTIONS AND STREET PARKING PLACES)
(AMENDMENT No.3)
ORDER 2020
Road Traffic Regulation Act 1984

The Kent County Council acting as the Local Traffic Authority intends to make the Order referred to above due to a new development of houses as shown on the drawings accompanying this document in the interest of public safety

- for avoiding danger to persons or other traffic using the road or any other road or for preventing the likelihood of any such danger arising.
- for facilitating the passage on the road or any other road of any class of traffic (including pedestrians).

Nikola Floodgate

Schemes Planning and Delivery Manager
Highways, Transportation & Waste

THE KENT COUNTY COUNCIL
(VARIOUS ROADS, THANET)
(WAITING RESTRICTIONS AND STREET PARKING PLACES)
(AMENDMENT No.3)
ORDER 2020

ROAD TRAFFIC REGULATION ACT 1984

The Kent County Council, acting as the Local Traffic Authority and in exercise of its powers and under Sections 1(1), 2(1) to (3), 3(2), 4(1) and (2), 32(1), 35(1), 44, 45, 46, 49 and 53 of the Road Traffic Regulation Act 1984 ('the Act') and of all other enabling powers, and after consultation with the chief officer of police in accordance with Part III of Schedule 9 to the Act hereby propose to make the following Order:-

"The Kent County Council (Various Roads, Thanet) (Traffic Regulation and Street Parking Places) (Consolidation) Order 2019" ('the Order of 2019') shall have effect as though:

In the Schedules to the Order of 2019

Roads in Broadstairs in the District of Thanet

The following to be inserted in the First Schedule of the Order 2019 in place of the existing entries-

CLIFFSIDE DRIVE On both sides from the junction with Dumpton Park Drive for a distance of 20 metres in an easterly direction.

Roads in Ramsgate in the District of Thanet

The following to be inserted in the First Schedule of the Order 2019 in place of the existing entries-

WARTEN ROAD (1) On both sides from the junction with Hereson Road to points opposite and in line with the eastern property boundary of 229 Hereson Road.

(2) On southern side from the junction with Dumpton Park Drive for a distance of 15 metres in a westerly direction;

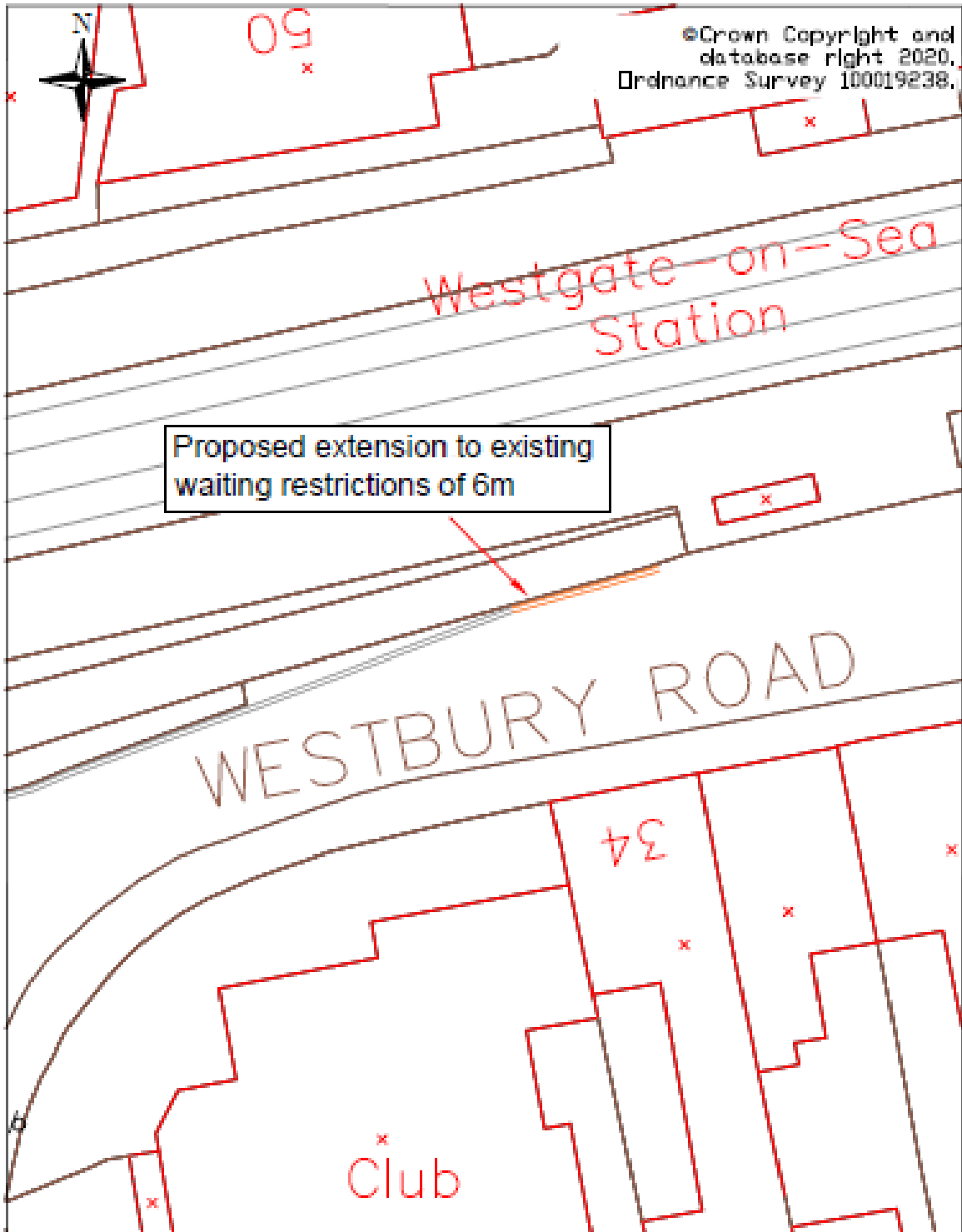
(3) On the northern side from the junction with Dumpton Park Drive for a distance of 18 metres in a westerly direction.


Roads in Westgate in the District of Thanet

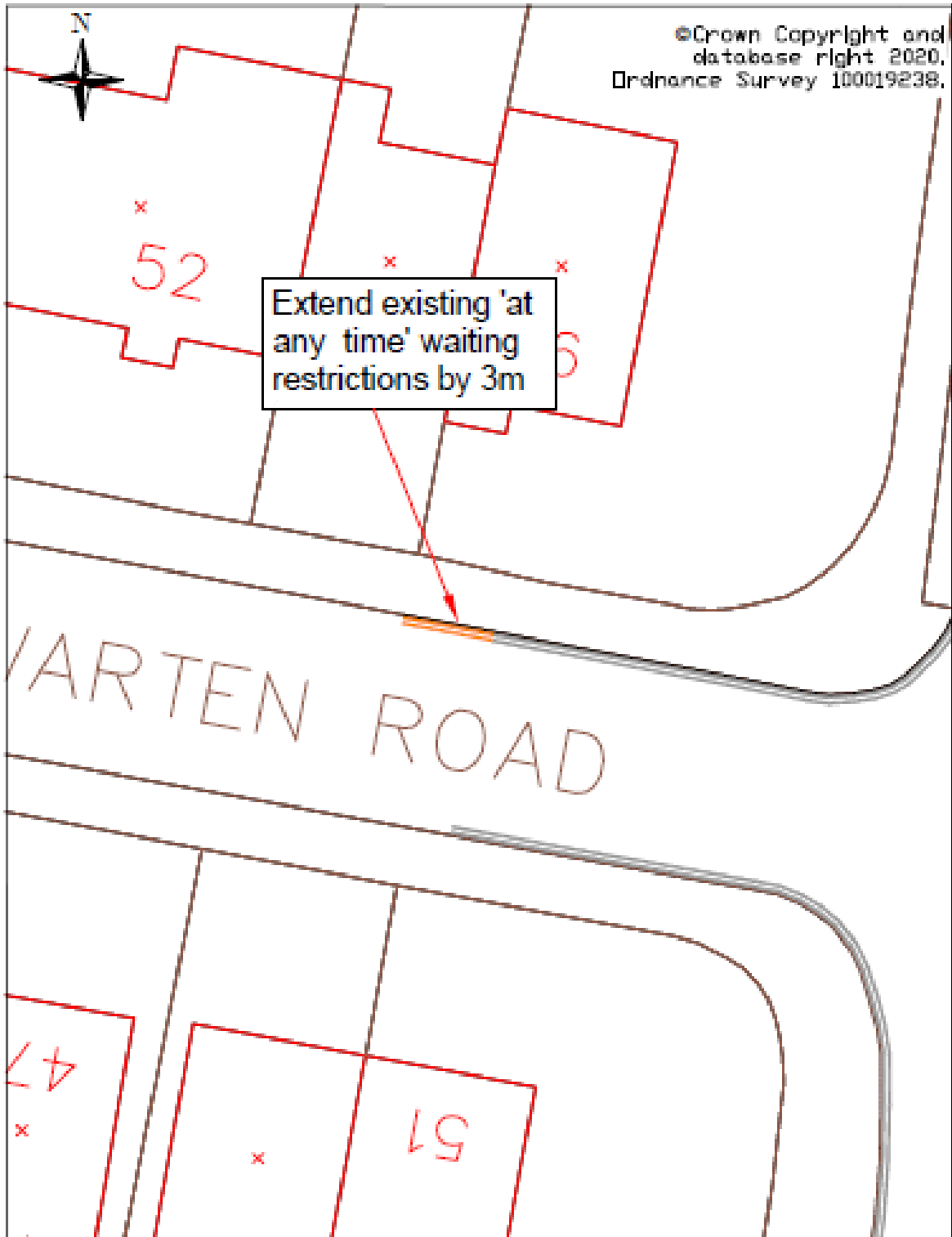
The following to be inserted in the First Schedule of the Order 2019 in place of the existing entries-


WESTBURY ROAD (1) On the northern side from the eastern kerbline of St Mildreds Road in an easterly direction for a distance of 40 metres.

(2) On the southern side



This drawing is not to be used in whole or part other than for the intended purpose and project as defined on this drawing. Refer to the contract for full terms and conditions.		0	DDMMYY		RJH		
Rev	Revision Date	Purpose of revision		Drawn	Checked	App'd	
 Kent County Council Ashford Highway Dept Harwood Industrial Estate Ashford TN24 8QD Tel: 02000 414 001		Project					
Drawing status		Drawing title					
Scale	Do not scale						
Drawing number		Rev					



This drawing is not to be used in whole or part other than for the intended purpose and project as defined on this drawing. Refer to the contract for full terms and conditions.		© 20/03/2020	RJH		
Rev	Revision Date	Purpose of revision	Drawn	Checked	Agreed
 Kent County Council Addicted Highway Dept Harwood Industrial Estate Ashford TN24 8SD Tel: 02000 418101		Project Warten Road, Ramsgate			
Drawing status FOR CONSULTATION			Drawing title Proposed waiting restrictions (double yellow lines)		
Scale	NOT TO SCALE	Do not scale			
Drawing number SmallWorks-TH-1251-1201		Rev 0			